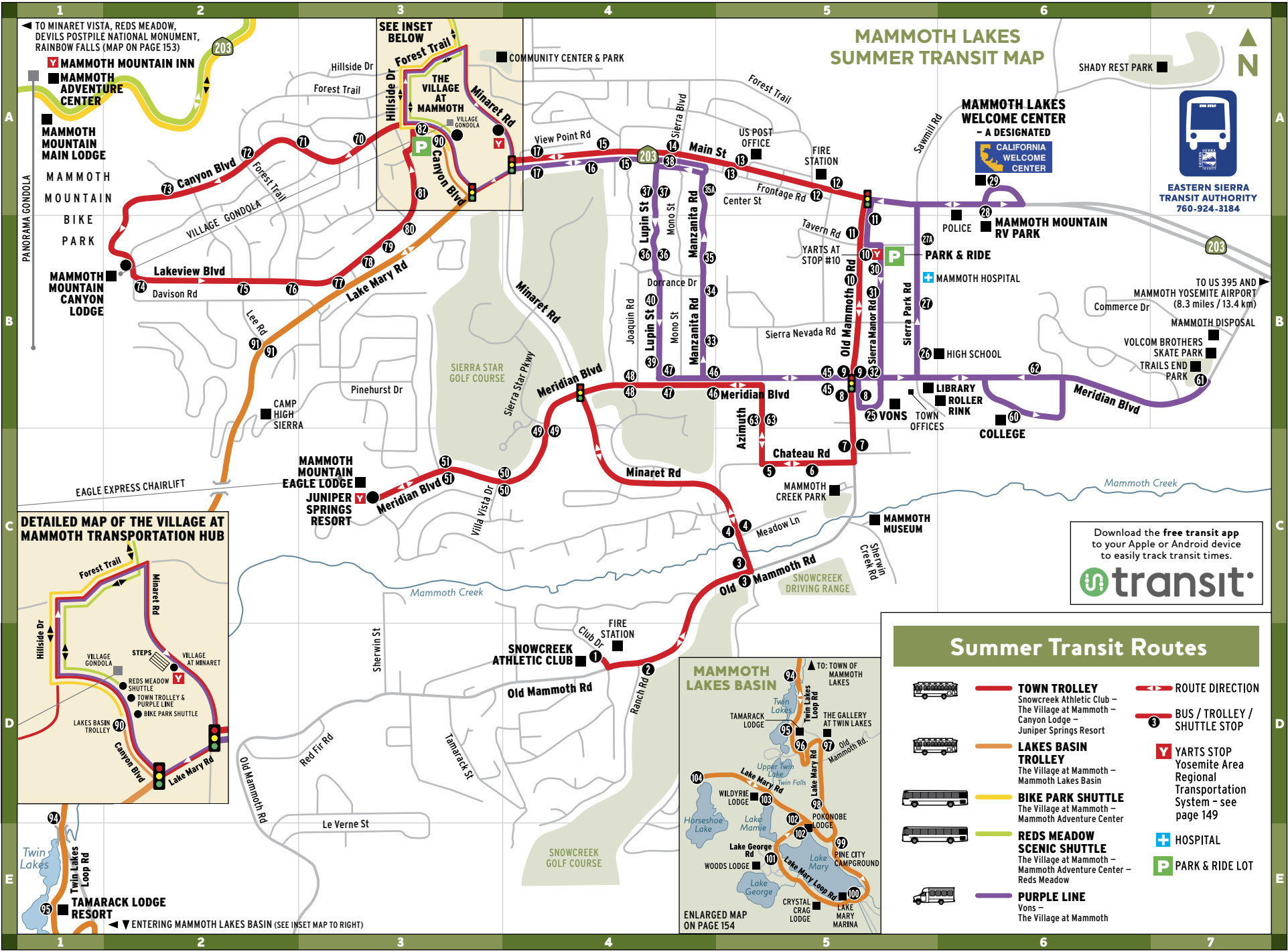


MAMMOTH LAKES SUMMER TRANSIT MAP

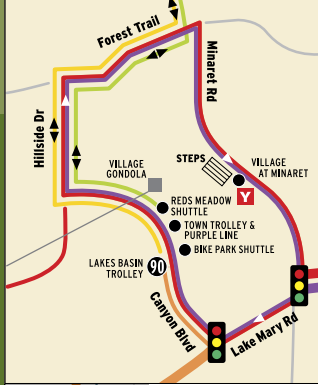
MAMMOTH LAKES WELCOME CENTER
- A DESIGNATED CALIFORNIA WELCOME CENTER



EASTERN SIERRA TRANSIT AUTHORITY
760-924-3184













DETAILED MAP OF THE VILLAGE AT MAMMOTH TRANSPORTATION HUB



Download the free transit app to your Apple or Android device to easily track transit times.



Summer Transit Routes

	TOWN TROLLEY Snowcreek Athletic Club – The Village at Mammoth – Canyon Lodge – Juniper Springs Resort		ROUTE DIRECTION
	LAKES BASIN TROLLEY The Village at Mammoth – Mammoth Lakes Basin		BUS / TROLLEY / SHUTTLE STOP
	BIKE PARK SHUTTLE The Village at Mammoth – Mammoth Adventure Center		YARTS STOP Yosemite Area Regional Transportation System – see page 149
	REDS MEADOW SCENIC SHUTTLE The Village at Mammoth – Mammoth Adventure Center – Reds Meadow		HOSPITAL
	PURPLE LINE Vons – The Village at Mammoth		PARK & RIDE LOT